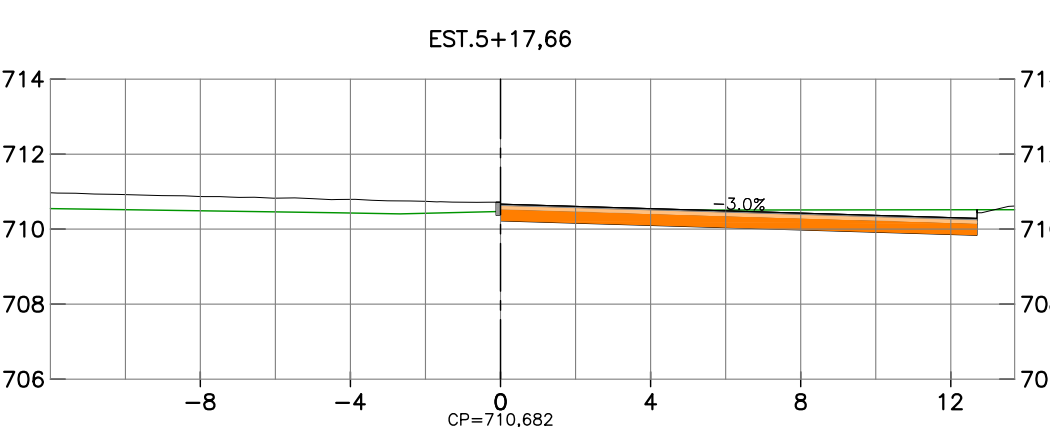
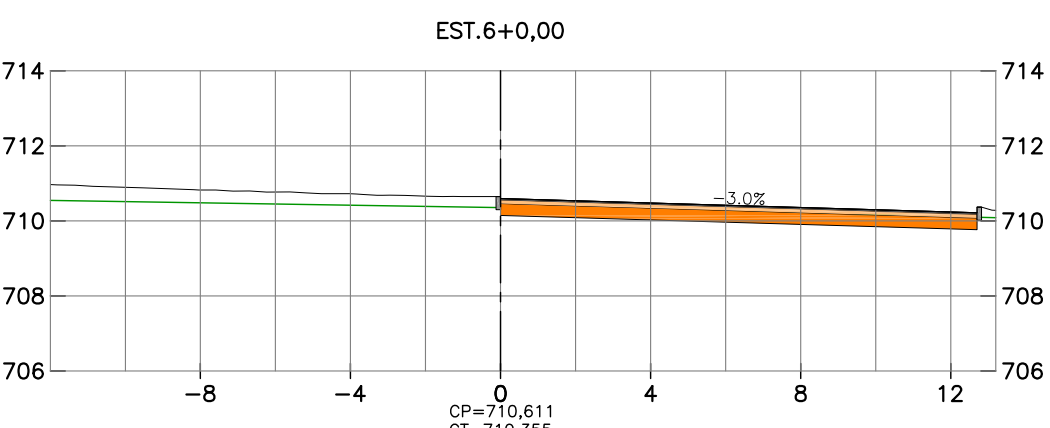
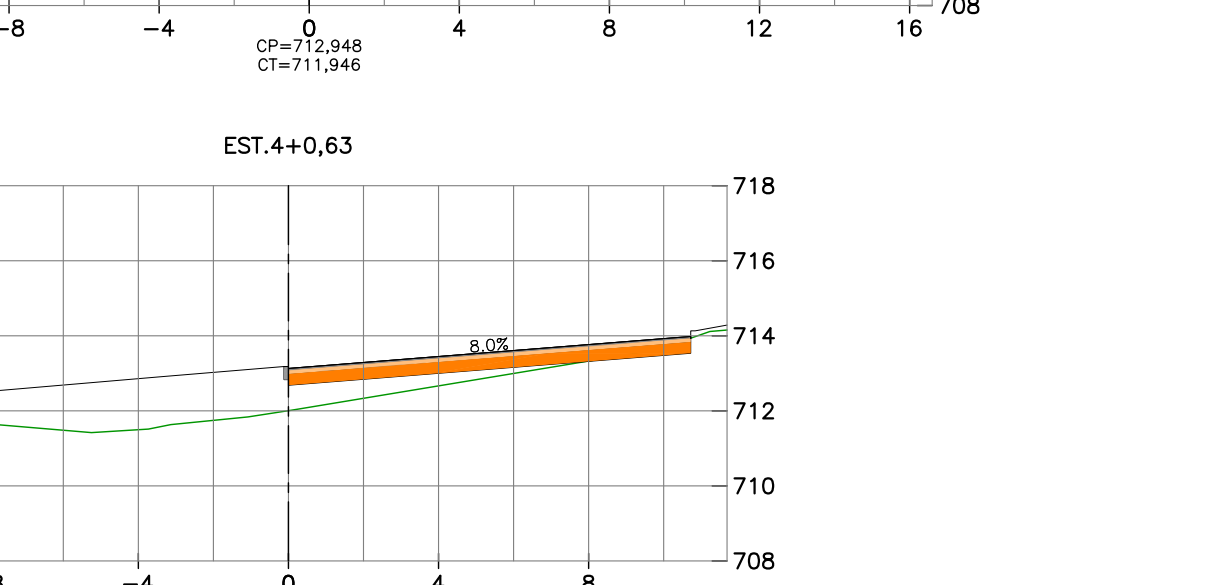
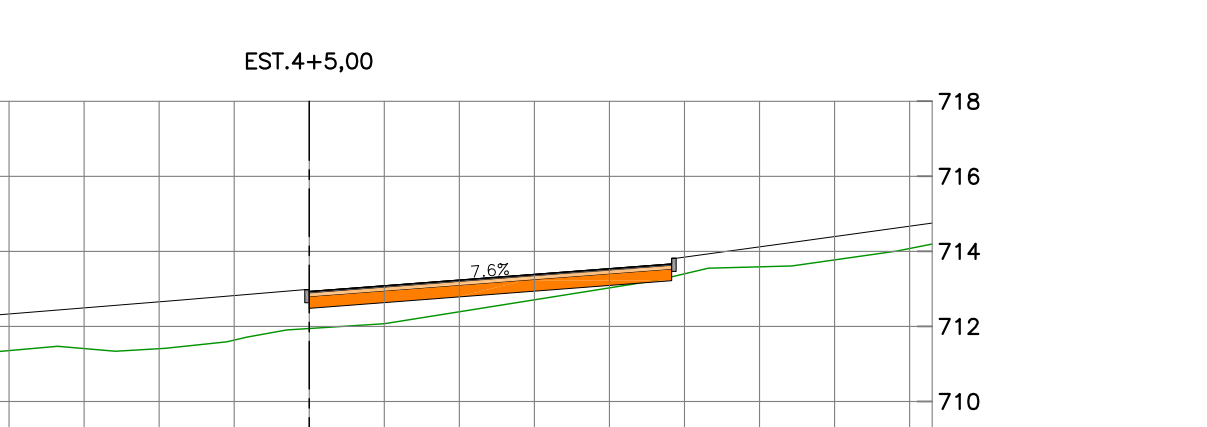
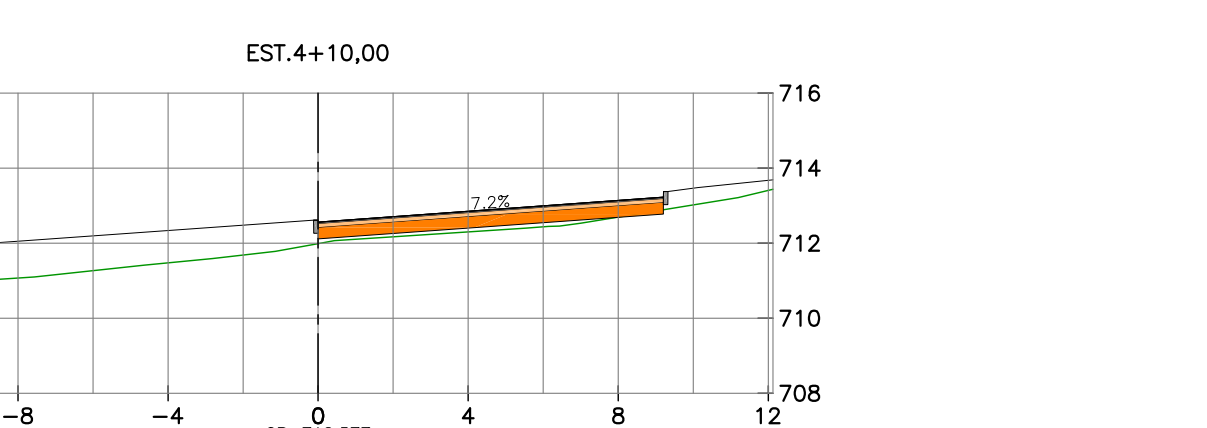
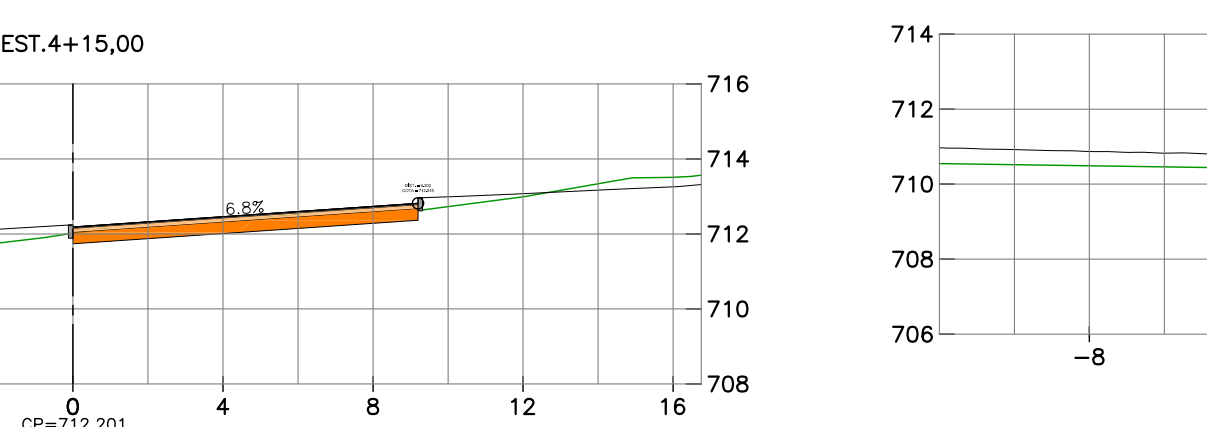
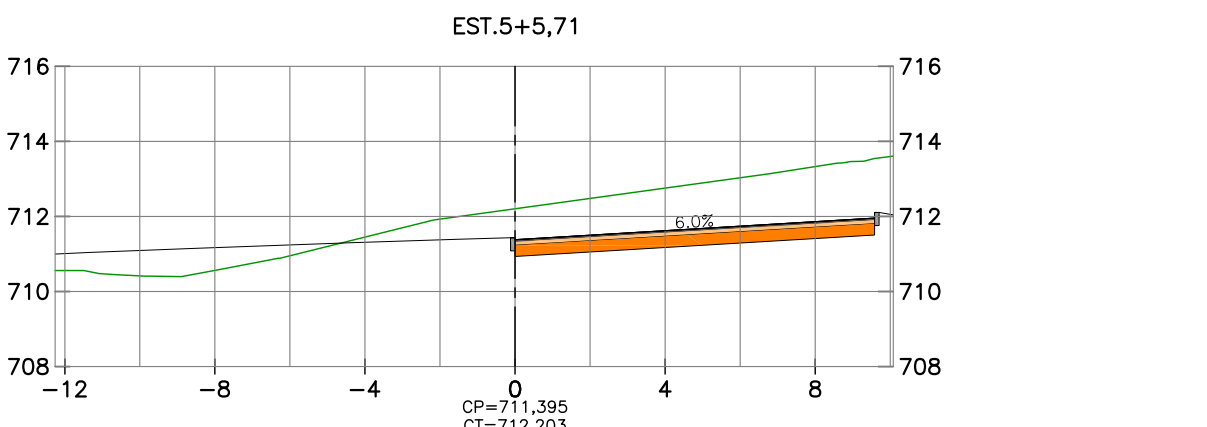
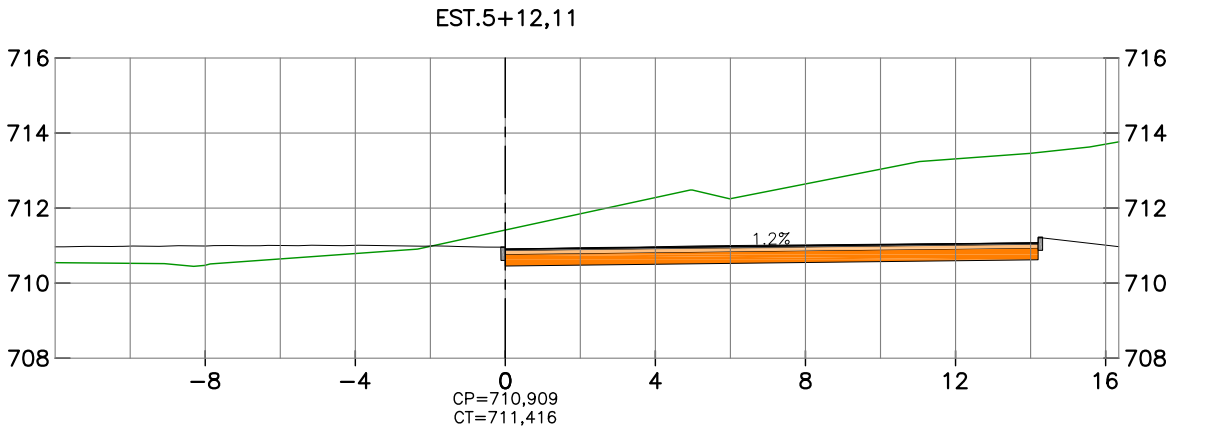
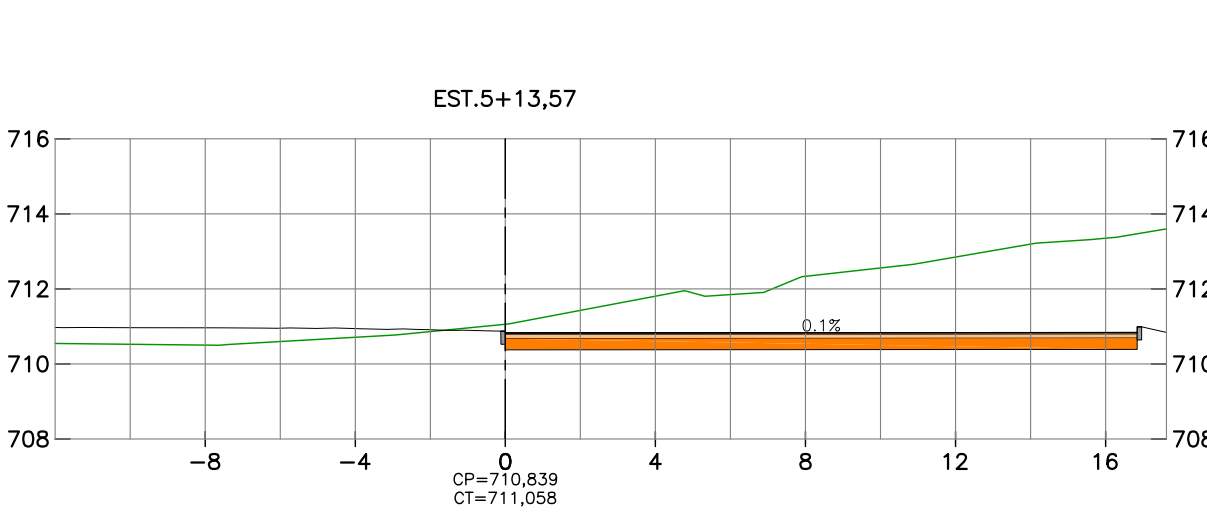
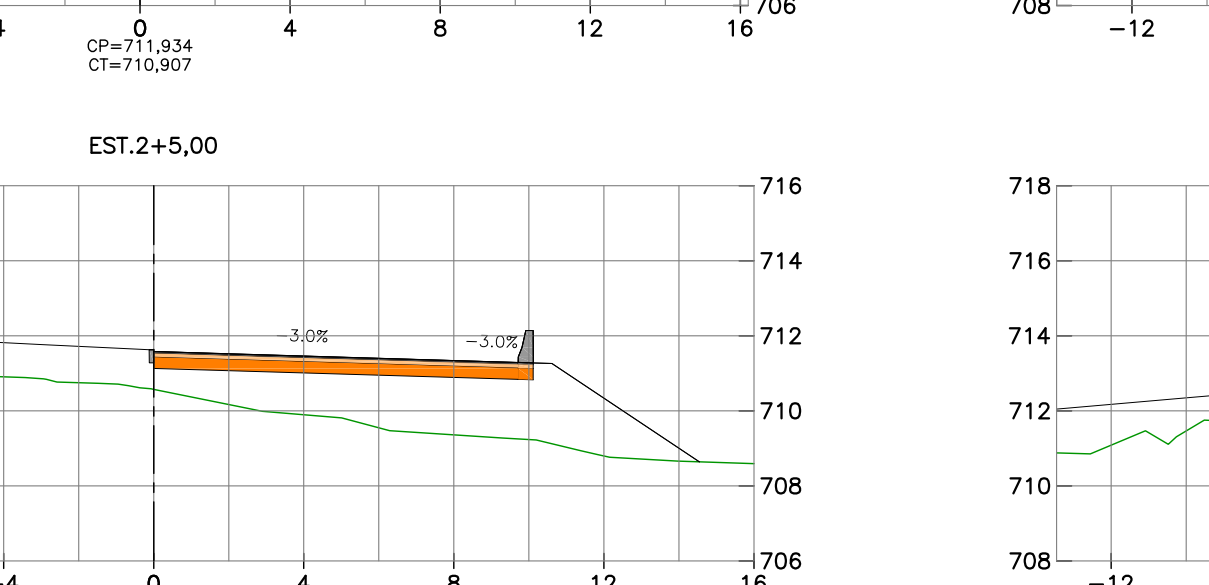
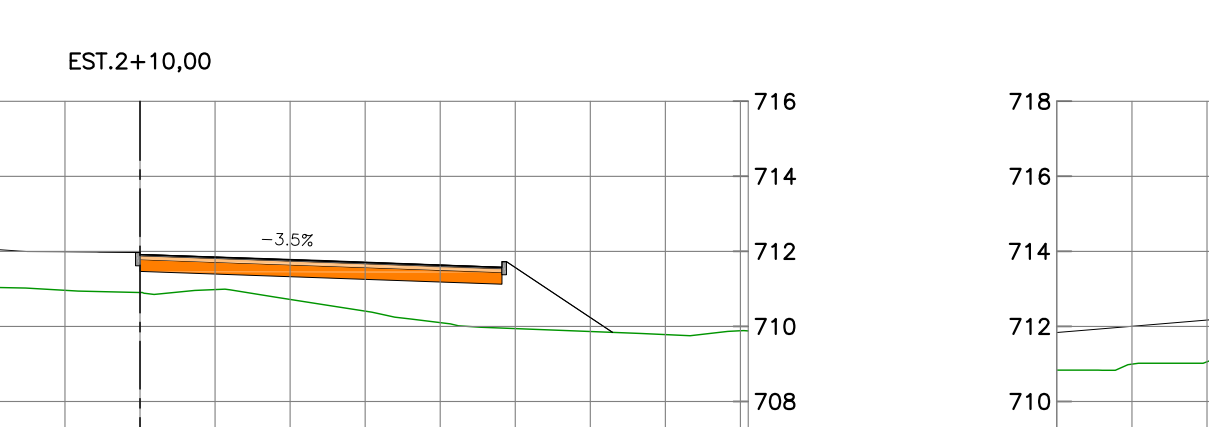
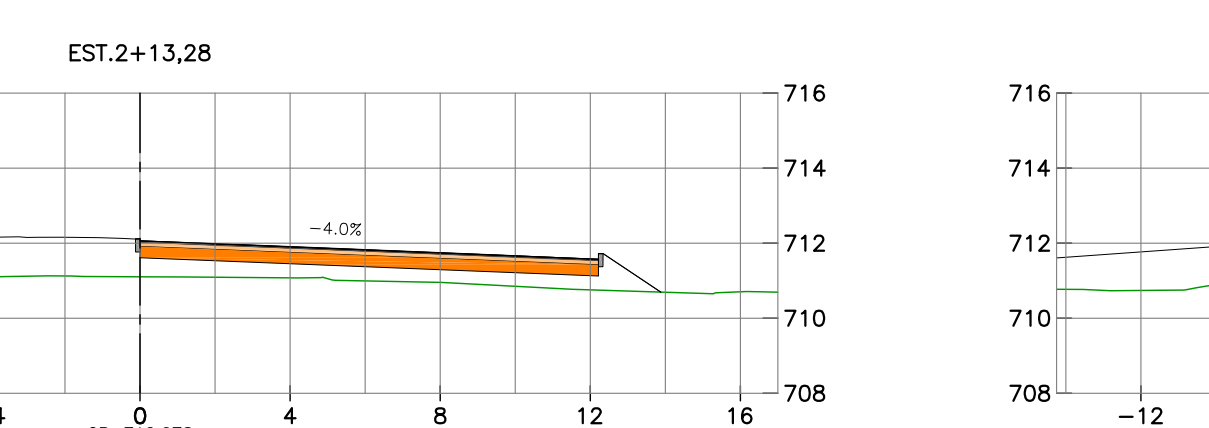
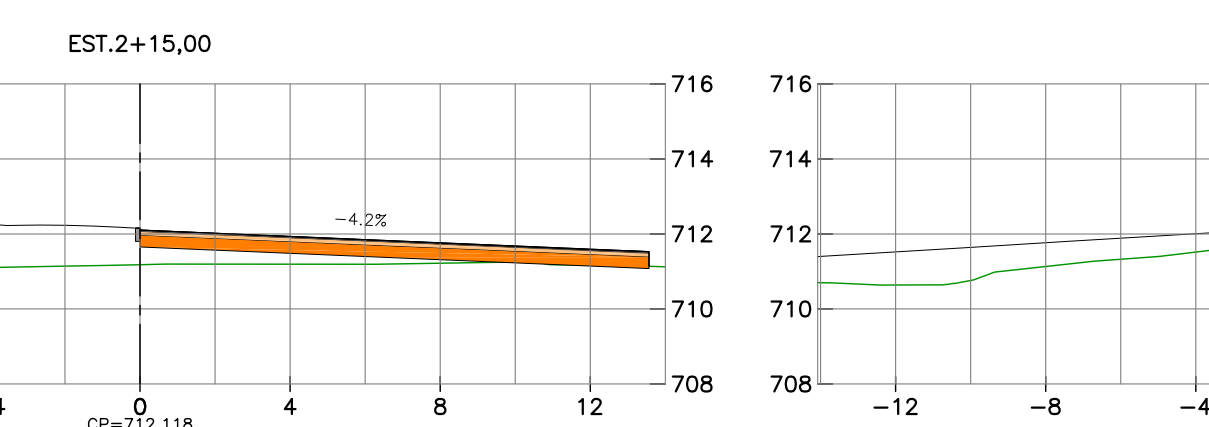
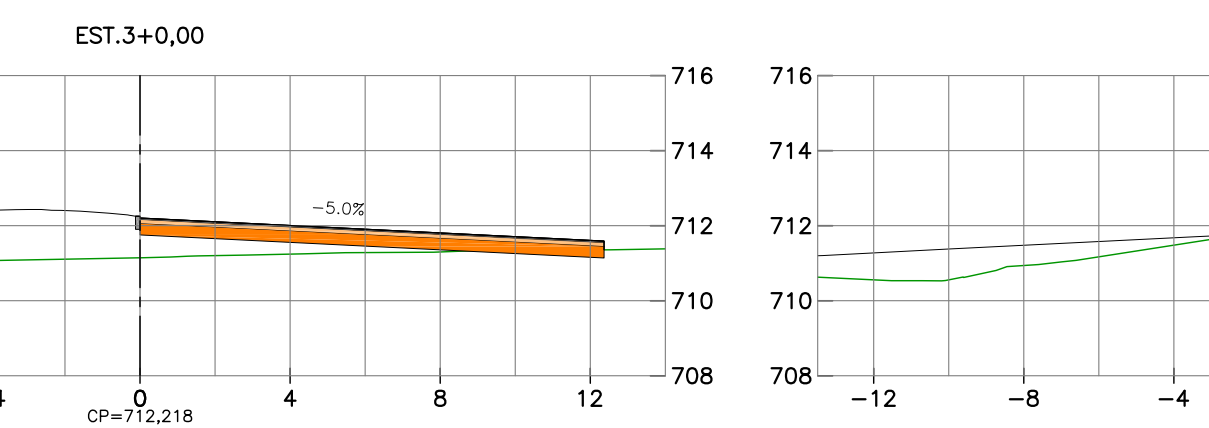
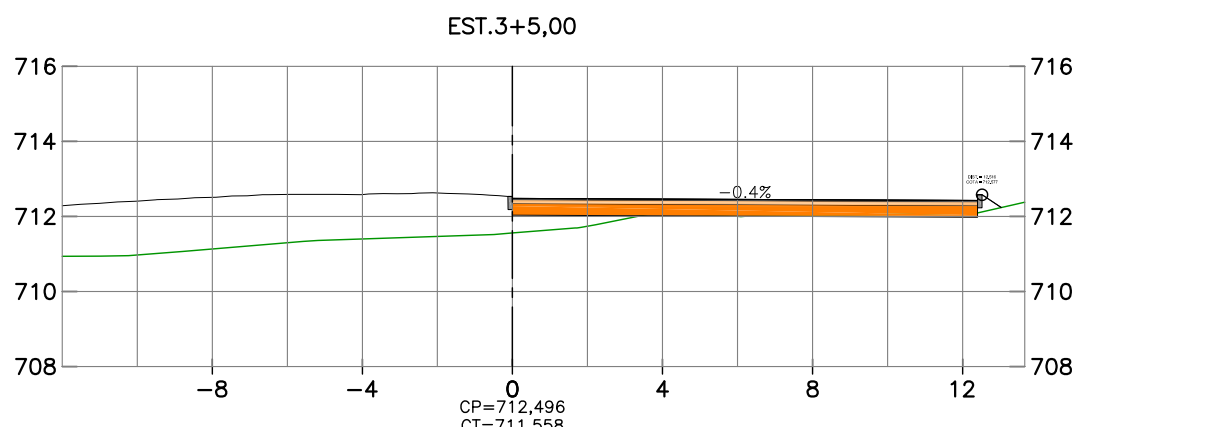
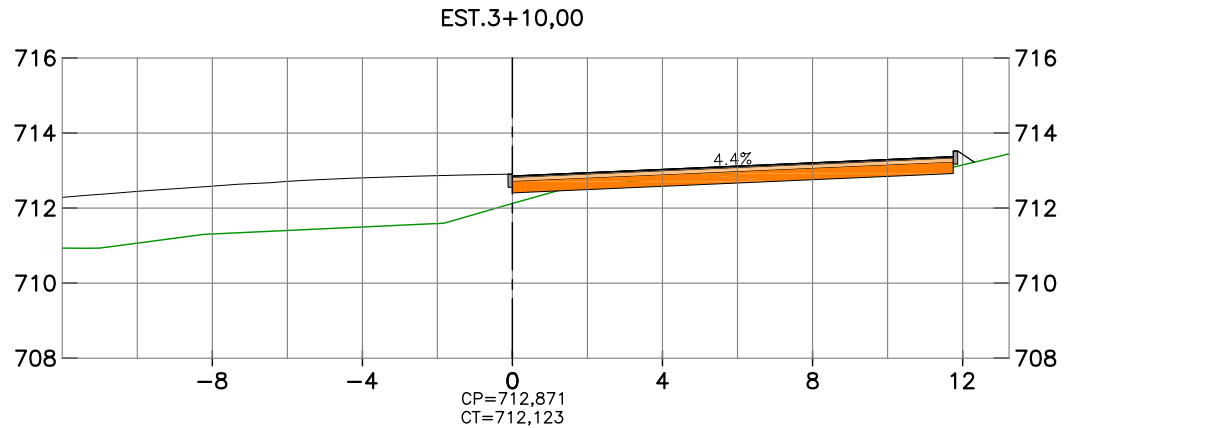
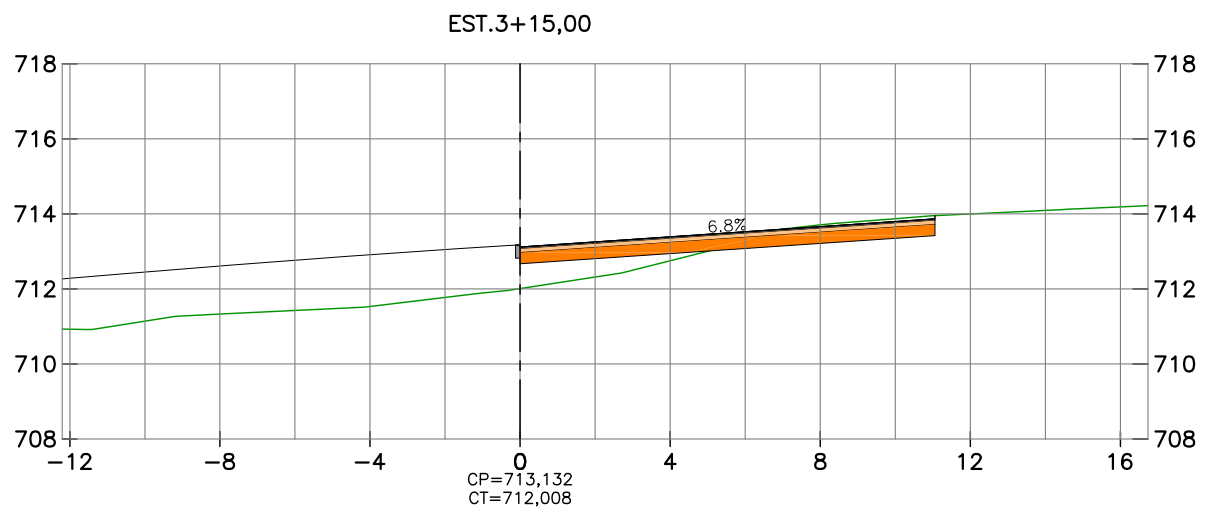
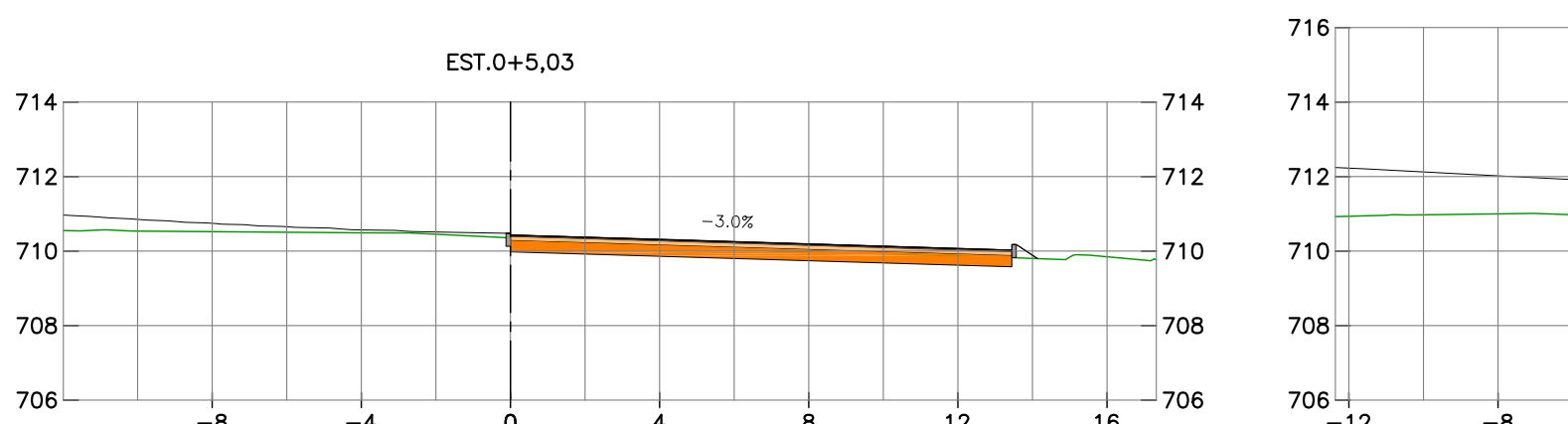
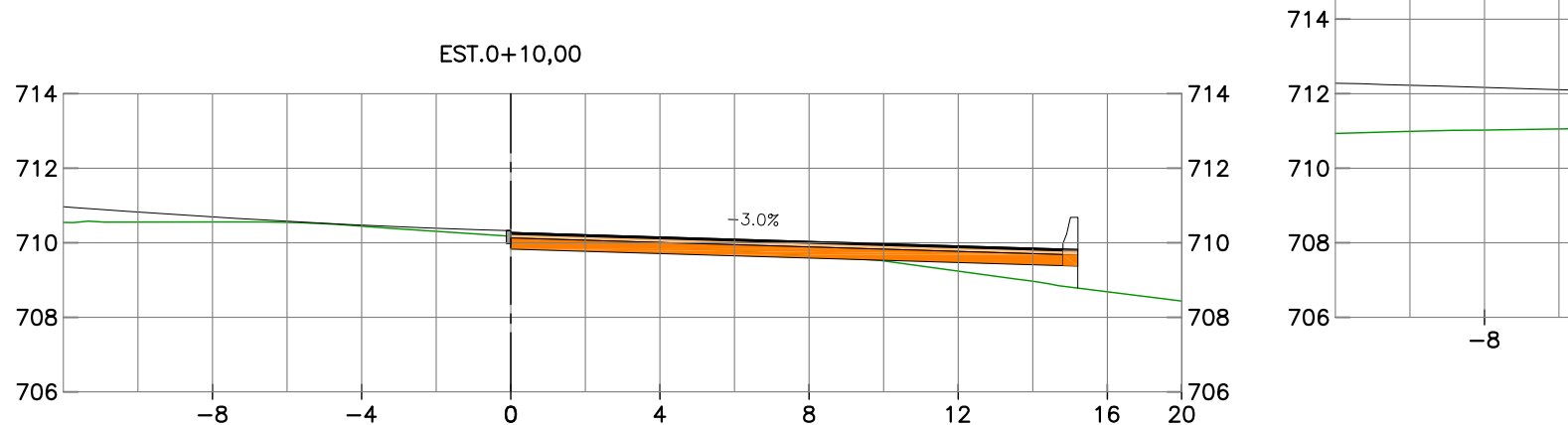
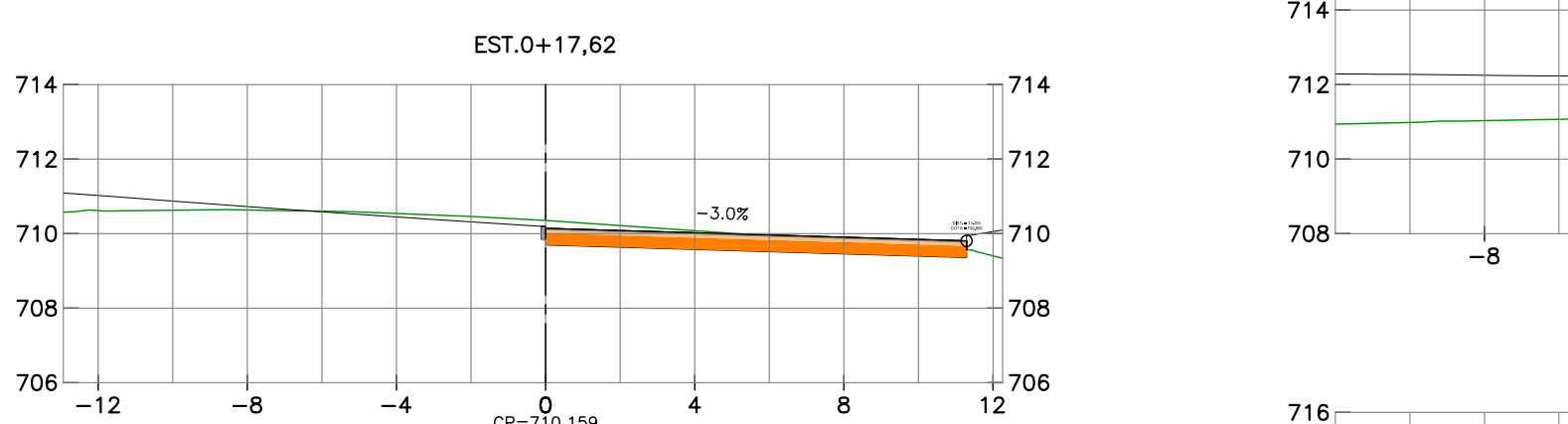
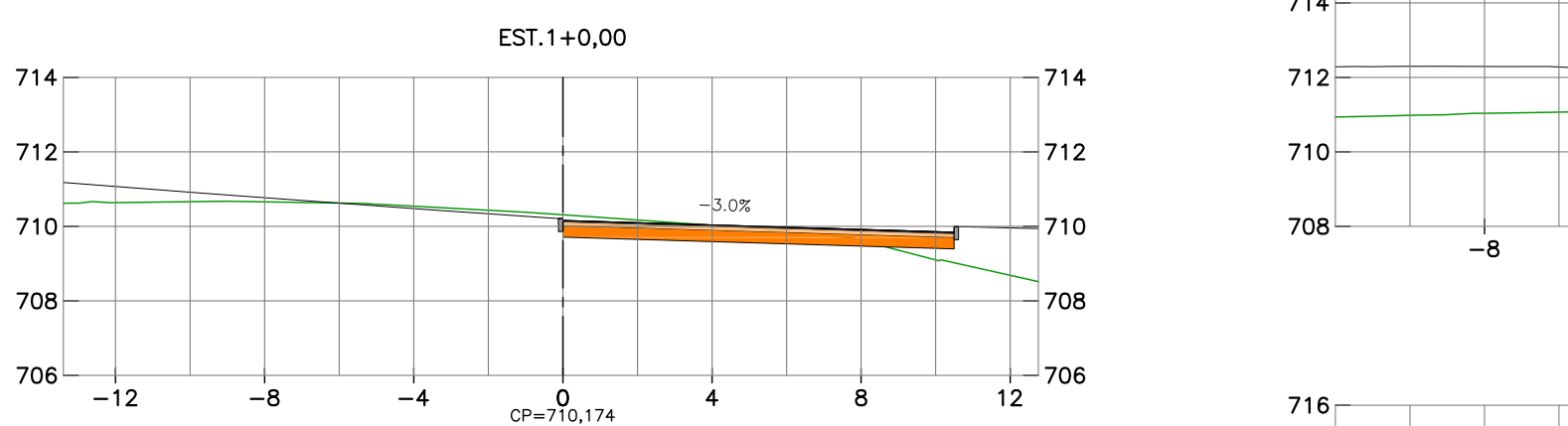
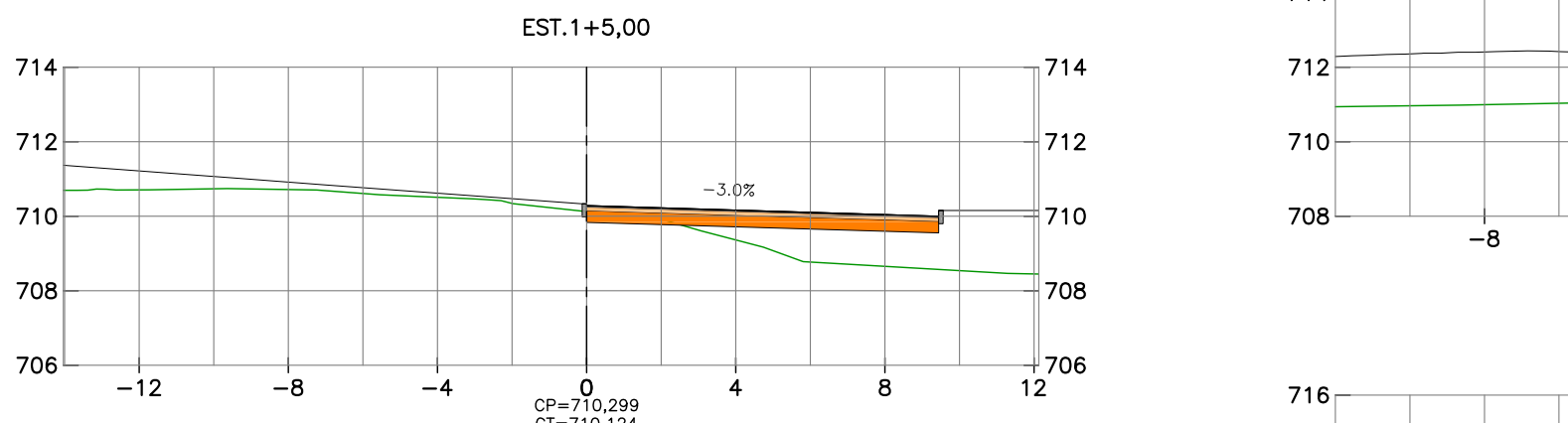
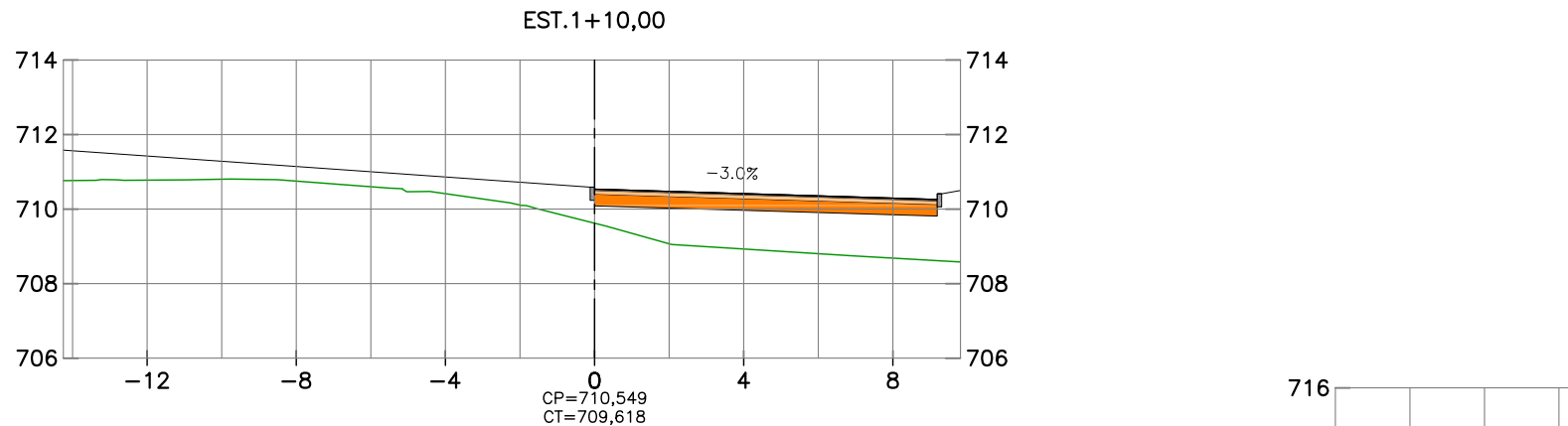
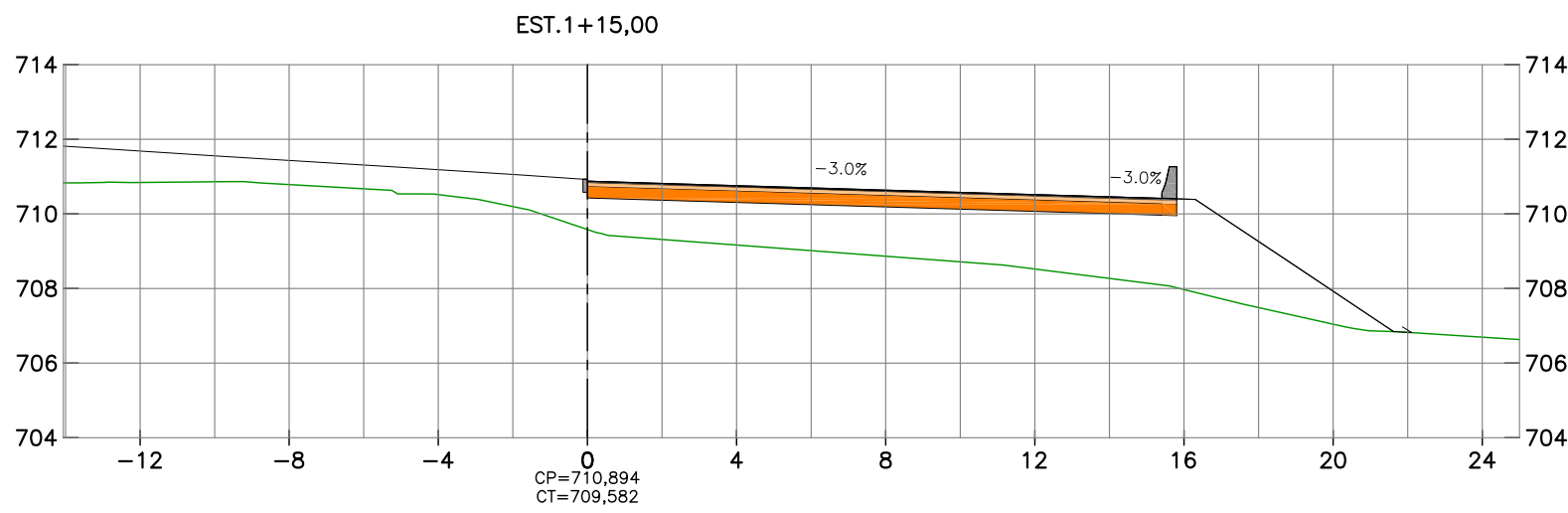
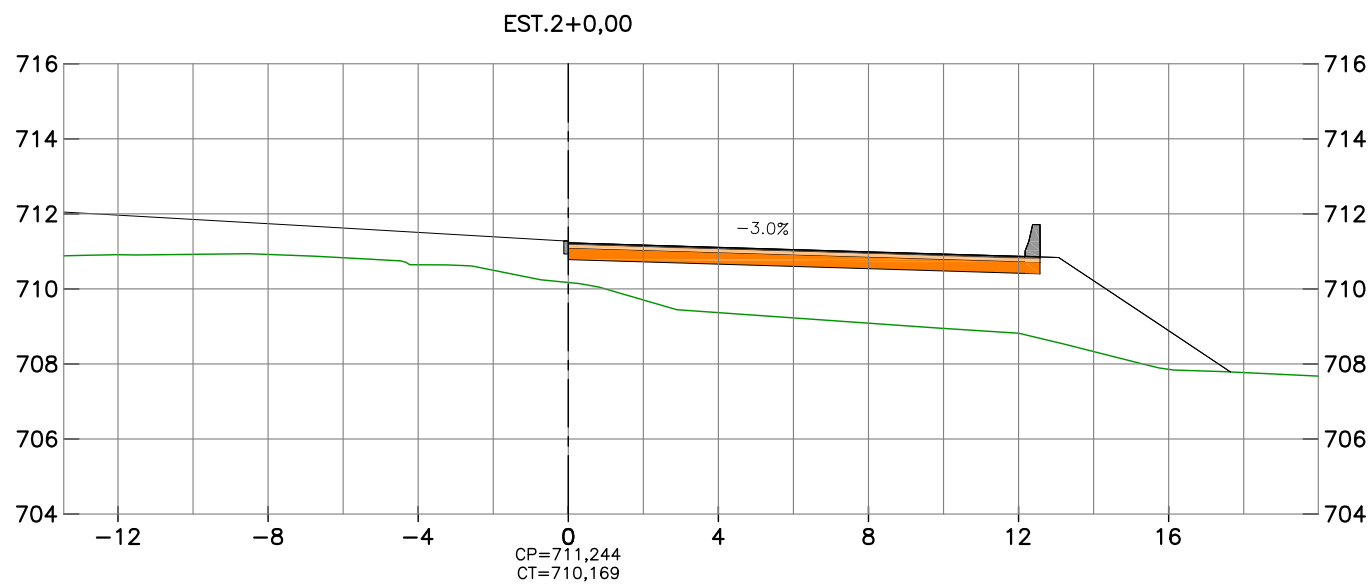


ROTATÓRIA



NOTAS:

01 - SISTEMA DE COORDENADAS UTM: SIRGAS 2000, FUSO 23S.
02 - DIMENSÕES E ELEVÇÕES EM METRO, EXCETO ONDE INDICADO.
03 - AS ESCALAS INDICADAS NESTE DESENHO REFEREM-SE AO FORMATO "A1".

REV	DESCRIÇÃO			DATA	EXEC.	VERIF.	APROV.
CONTRATADA: VIAVOZ EIRELI				CONTRATO N°			
				RT:		PROJ.:	
				REG. CREA:		REG. CREA:	
				ASS.:		ASS.:	
				PROJ.:			
				REG. CREA:			
				ASS.:			
CONTRATANTE:				PREFEITURA MUNICIPAL DE SANTA LUZIA			
PROGRAMA:							
MUNICÍPIO/ÁREA:							
SANTA LUZIA / MG							
TÍTULO:							
PLANTA – PROJETO GEOMÉTRICO INTERSEÇÃO DA MANGUEIRA SEÇÕES TRANSVERSAIS GABARITADAS – ROTATÓRIA							
DATA: JAN/2022		ESCALA: 1:200			PRANCHA:		
ARQUIVO: GM-06					06/11		